




## UMES Extension Farm Tour Agritourism and Planning App Navigation Instructions


This Map App is created with the Web Mercator Coordinate System. It displays the spread of agritourism sites across the State of Maryland.



### Right-side Navigation

On the title bar, the information icon  opens the site information board to access links to the glossary, disclaimer, and navigation documents.


On the top right corner is the find location icon .

The bookmark icon  opens direct links to the entire state map and the individual regional maps.


The menu icon  opens the legend displaying the point location and the five regional distribution layers.


The zoom in  and zoom out  icons.


The home tab  shows the default map view.


The measure line  tool measure distances on the map in diverse units.


### Left-side Navigation

The keyboard  icon provides the shortcut keys to navigate the site.

The compass  icon is for map orientation.

The filter  icon filters your search region, county, season, and popularity of each agritourism activity at a location –categorized by order of popularity as the primary activity (most popular), secondary, and tertiary activities.

The search  icon locates an agritourism site by place name and address.

The search distance line  icon changes the search radius by scrolling through.

There's also a footer link to reset the filter